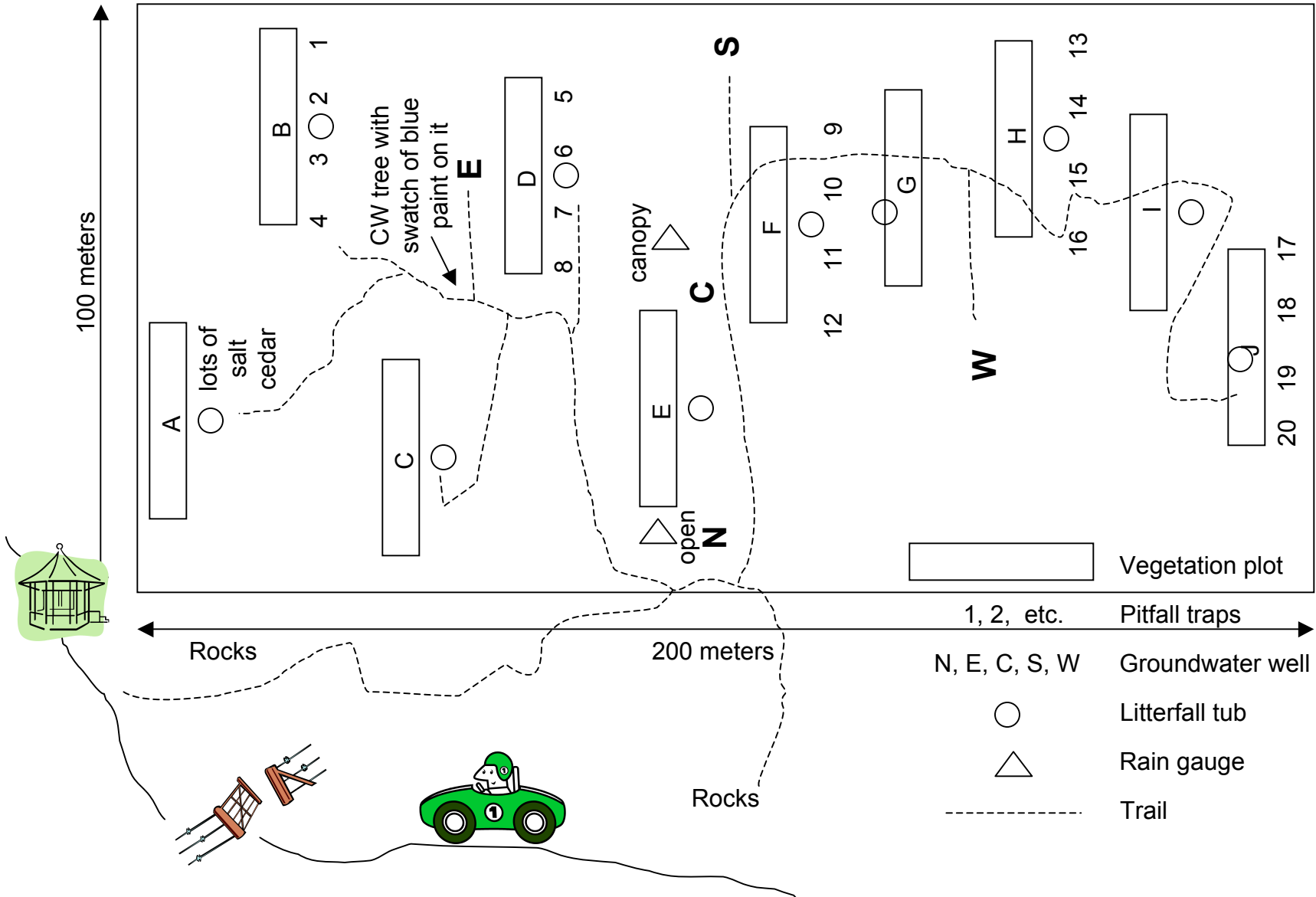



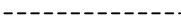


# Sevilleta BEMP Site



-  Vegetation plot
-  Litterfall tub
-  Rain gauge
-  Trail
- 1, 2, etc. Pitfall traps
- N, E, C, S, W Groundwater well